

First International Science and Planning Workshop on Years of the Maritime Continent
28-30 January 2015, Centre for Climate Research Singapore

Day 3 (Thursday, January 29)
Session 7 Modeling

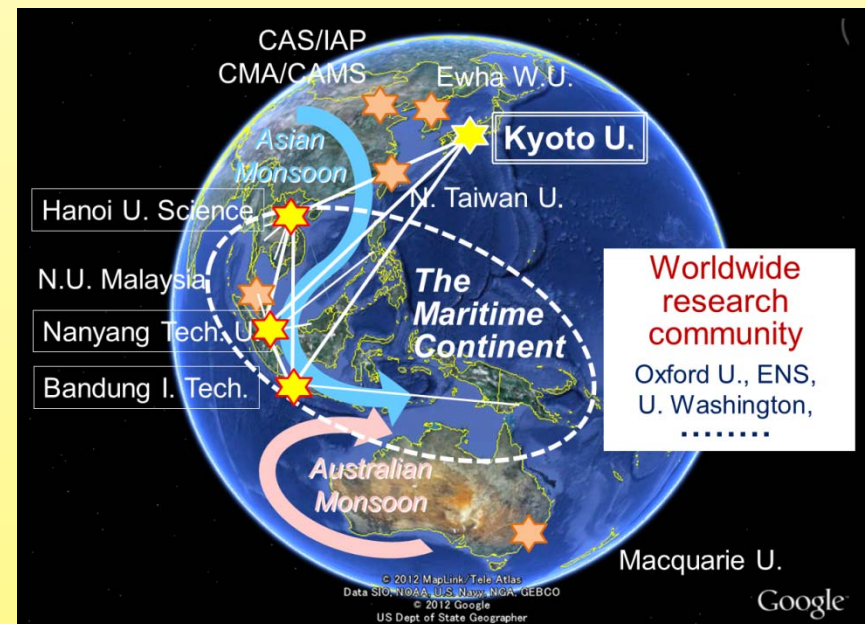
Regional nonhydrostatic models

International research collaborations and
networking on extreme weather
in changing climate in the MC

Shigeo Yoden (Kyoto U., Japan)

❖ International research collaborations and networking on extreme weather in changing climate in the MC

- FY2015-2017 Japan Society for the Promotion of Science (JSPS) Core-to-Core Program: Asia-Africa Science Platforms
- PI: Shigeo Yoden (Kyoto U.)
- Japan: Kyoto U., JMA/MRI (K. Saito), Riken/AICS (T. Miyoshi)
- Indonesia (T.W. Hadi, ITB), Singapore (T.-Y. Koh, NTU), Vietnam (T.T. Tran, VNU), and S/SE Asian countries
- Numerical model studies with regional cloud-permitting **nonhydrostatic models**
 - JMA NHM, WRF, DWD HRM,...
- Observations and data analyses
- Applications of probabilistic NWP data
 - for societal, economic, and environmental decisions



❖ Science and application on synoptic-scale disturbances: cross-equatorial cold surge and Borneo vortex

- description of the phenomena

- observations and data analyses

Note: reanalysis datasets have limitations due to the problem of model performance in the tropics

- dynamical understanding

- numerical model studies

- on-off type experiments

- GFD-style parameter sweep experiment with hierarchy of models

Science

- forecast experiment

- pre-operational R&D phase of NHMs

- collaboration between operational center and university

- JMA/MRI – Kyoto U

Application

- societal application for “needs”

- needs of operational forecasts (ensemble probabilistic data)

- disaster prevention/mitigation, economical decision, and more

❖ An example: hindcast experiment of Borneo vortex

- similar to Trilaksono, Otsuka and Yoden (2011, 2012)

- Japan Meteorological Agency Non-Hydrostatic Model (Saito et al. 07)

- $\Delta x = 20$ km, 115×103 grids; $0 \leq z^* \leq 22.1$ km, 40 levels

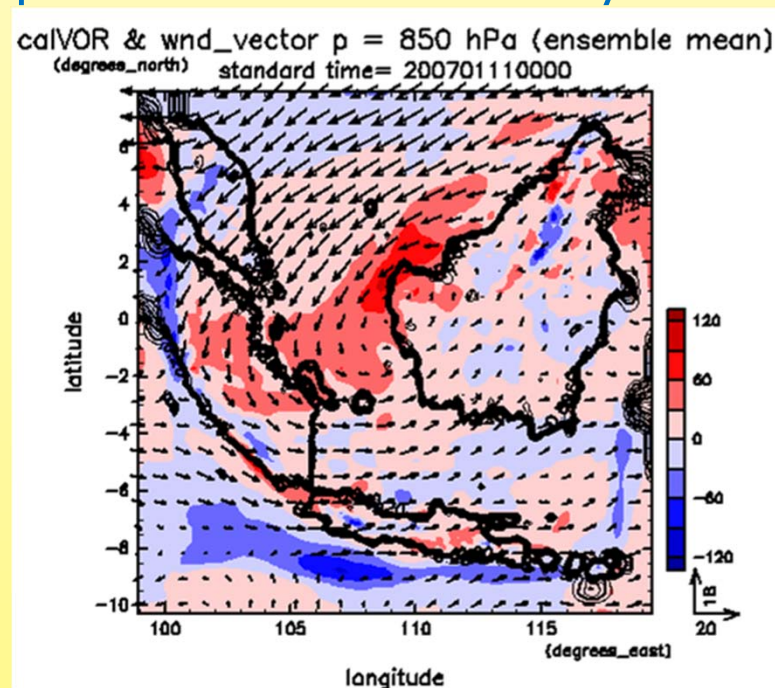
- 2007 Jan. 11 00:00 UTC ~ Feb. 09 23:00 UTC

- 9 members of **time-lagged ensemble runs**

- start every 6 h and use the period of $19 \text{ h} \leq t \leq 72 \text{ h}$

- animation of two BV events

- vertical component of relative vorticity and horizontal winds



❖ Dynamical uniqueness of **cross-equatorial cold surge** and **Borneo vortex**

- geographical asymmetry with the equator

→ boreal winter

- **around the equator ($f \sim 0$)**

→ free from

quasi-geostrophic balance

→ vertically independent
“thin-layered” motions

- complex topography

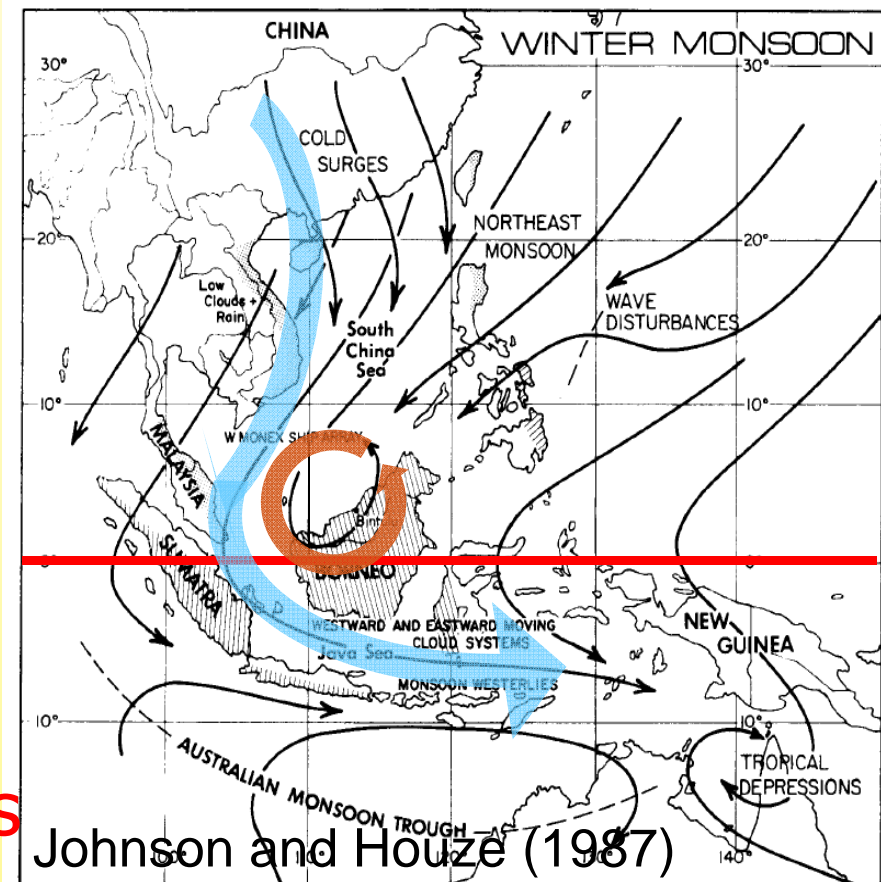
→ wind-terrain interaction

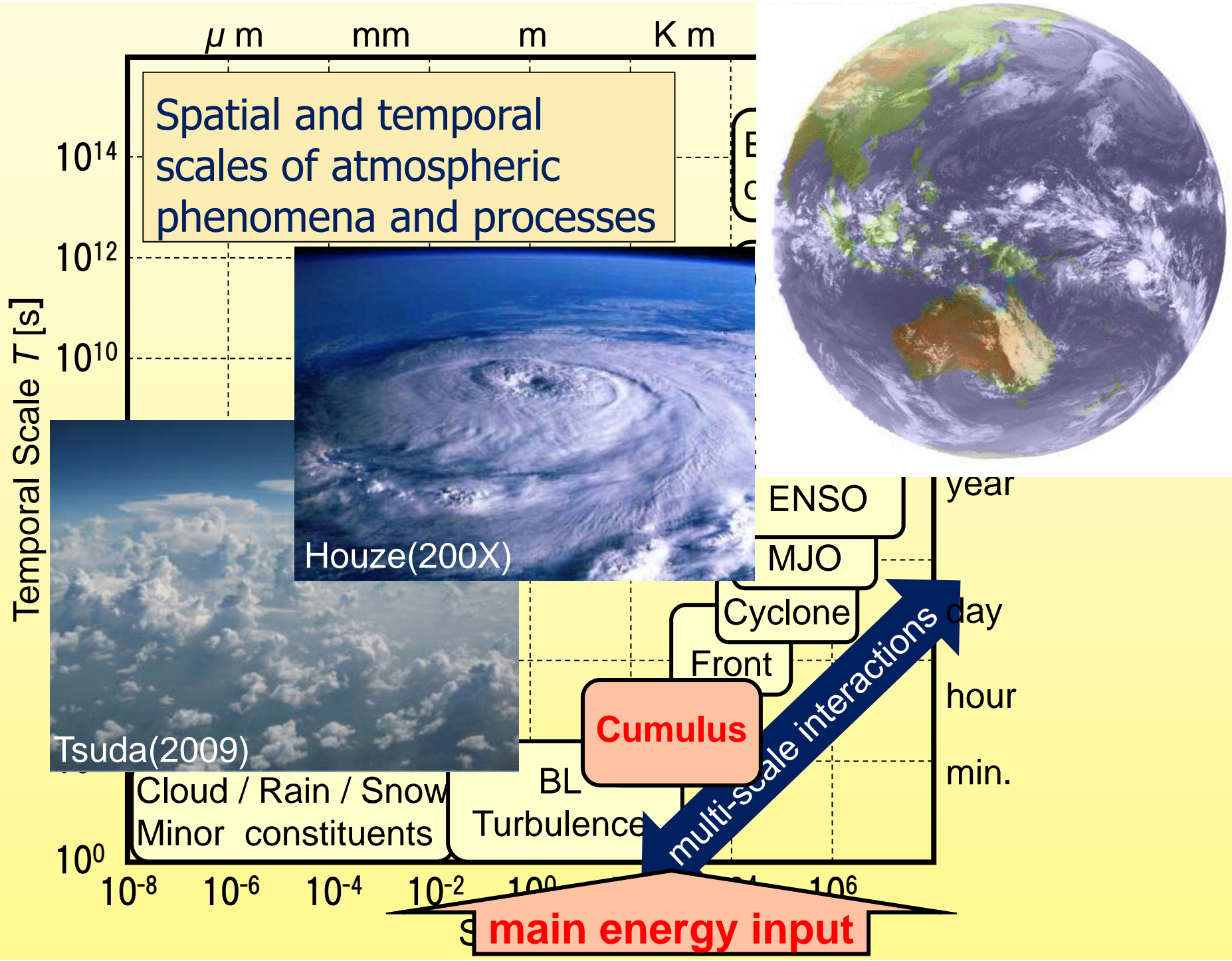
→ multiple-scale variations

❖ Further studies in **all aspects**

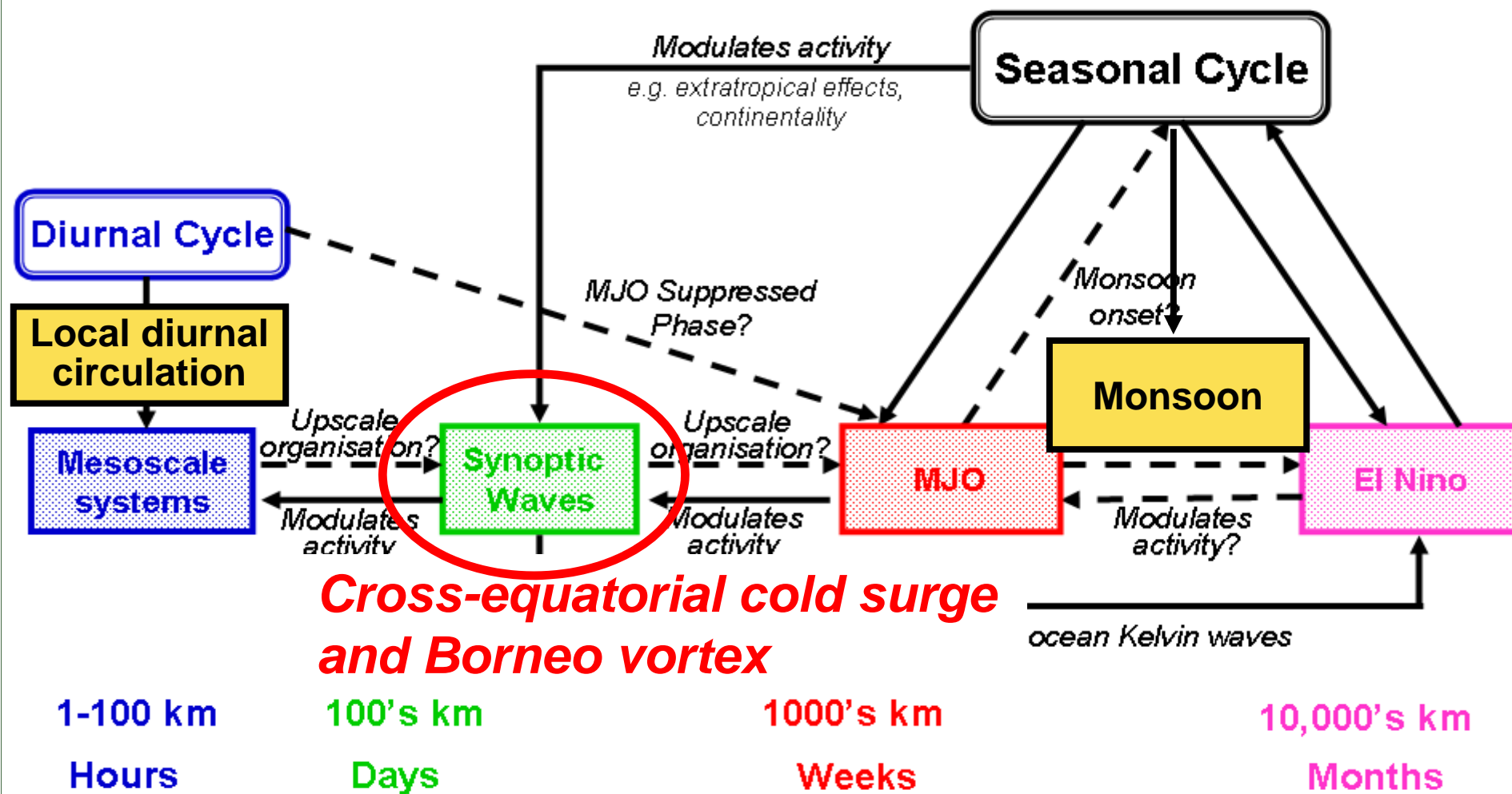
should be necessary for

better understanding the dynamics and their roles in the maintenance and variations of the MC monsoon





Interactions between space and time scales of tropical convection: Linking THORPEX and WCRP



❖ Science and application on synoptic-scale disturbances: cross-equatorial cold surge and Borneo vortex

- description of the phenomena

- observations and data analyses

Note: reanalysis datasets have limitations due to the problem of model performance in the tropics

- dynamical understanding

- numerical model studies

- on-off type experiments

- GFD-style parameter sweep experiment with hierarchy of models

- forecast experiment

- pre-operational R&D phase of NHMs

- collaboration between operational center and university

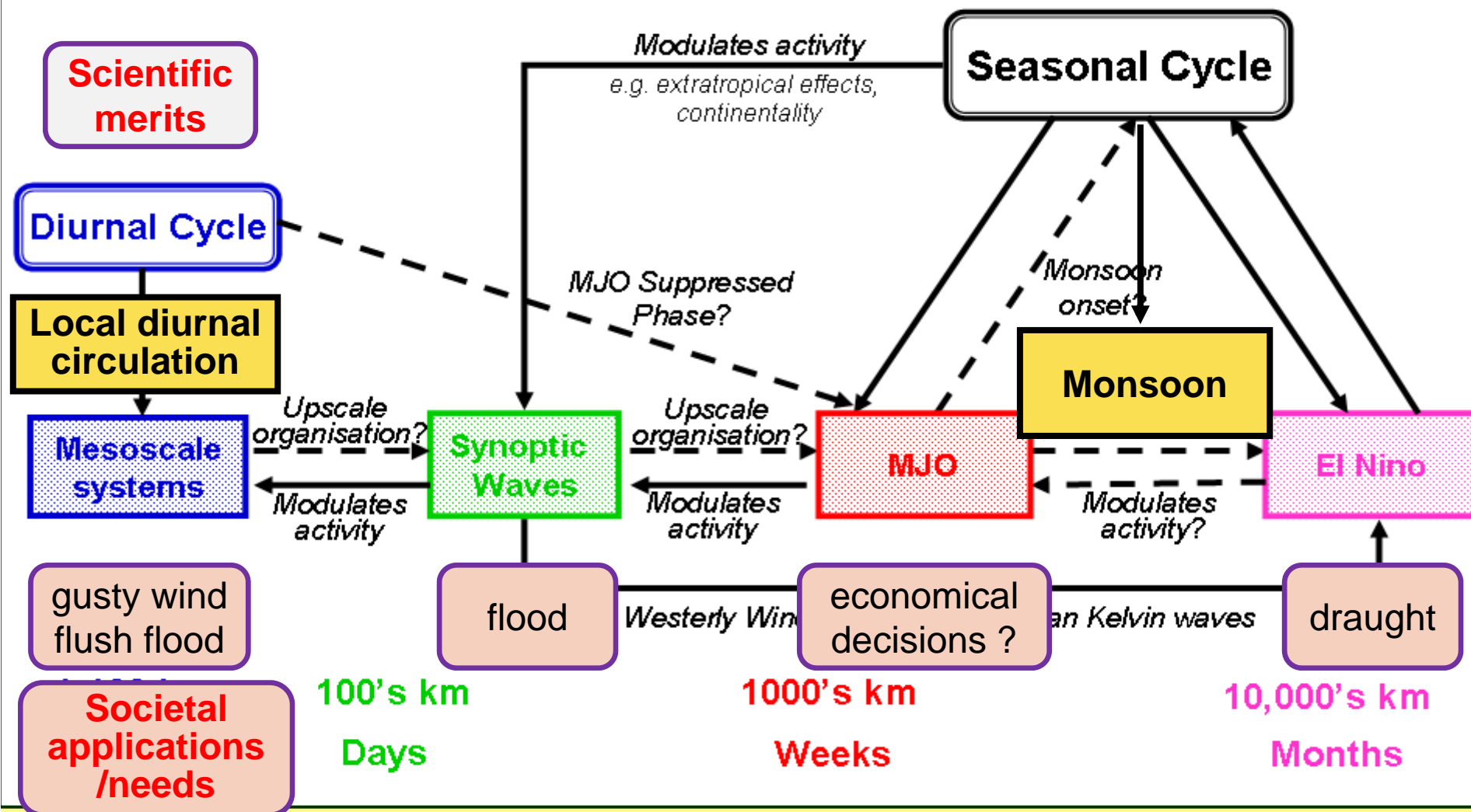
- JMA/MRI – Kyoto U

- societal application for “needs”

- needs of operational forecasts (ensemble probabilistic data)

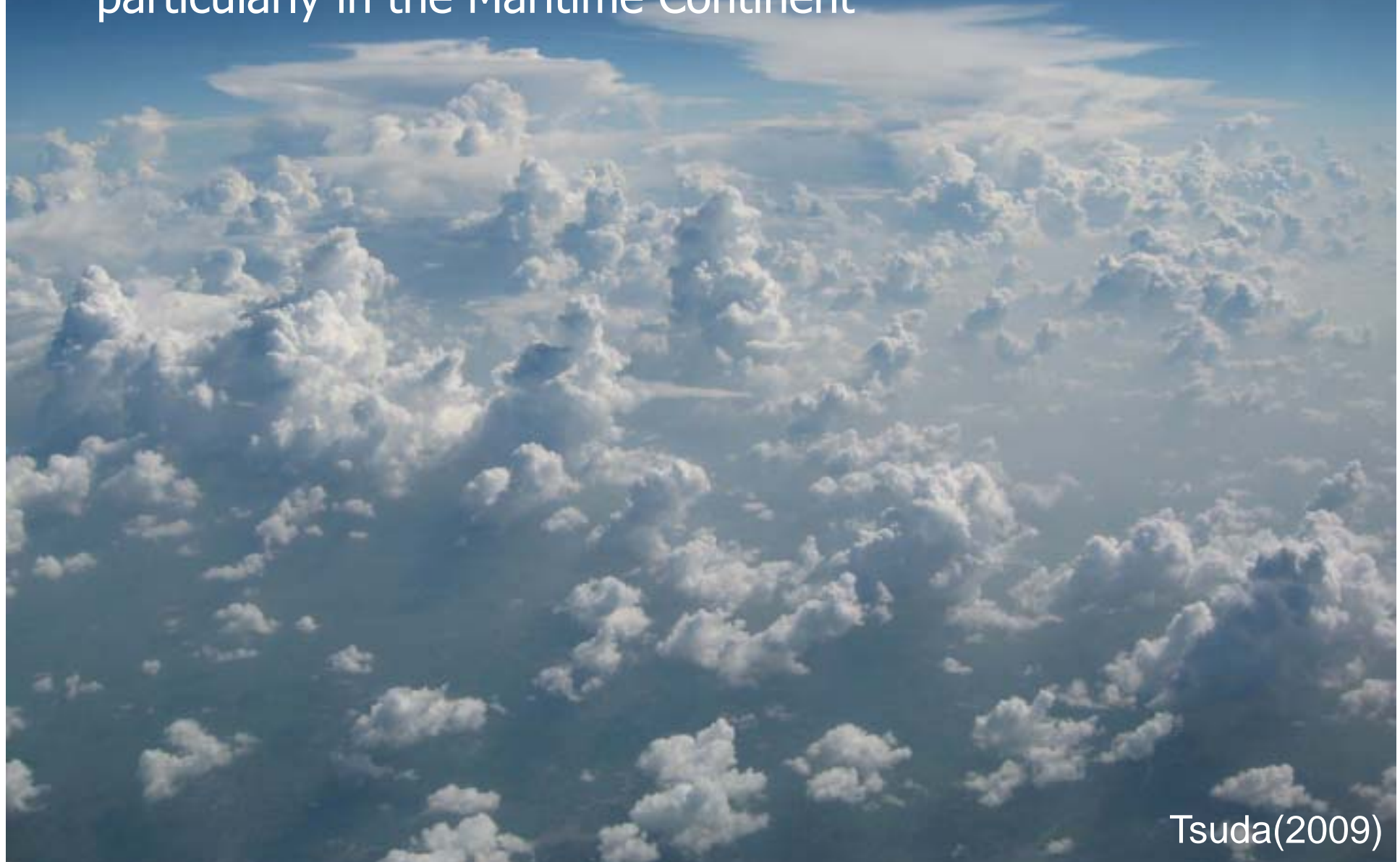
- disaster prevention/mitigation, economical decision, and more

Interactions between space and time scales of tropical convection: Linking THORPEX and WCRP

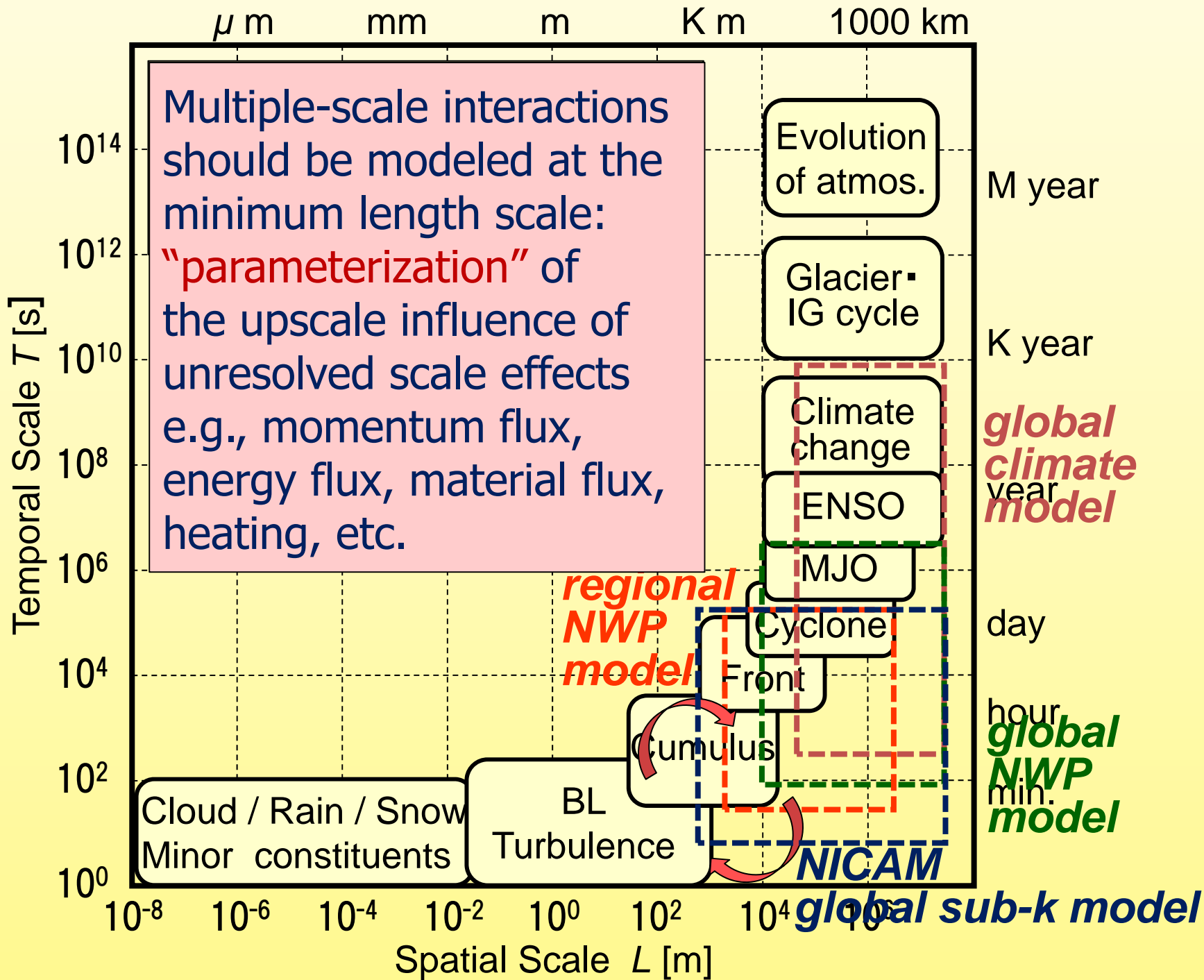


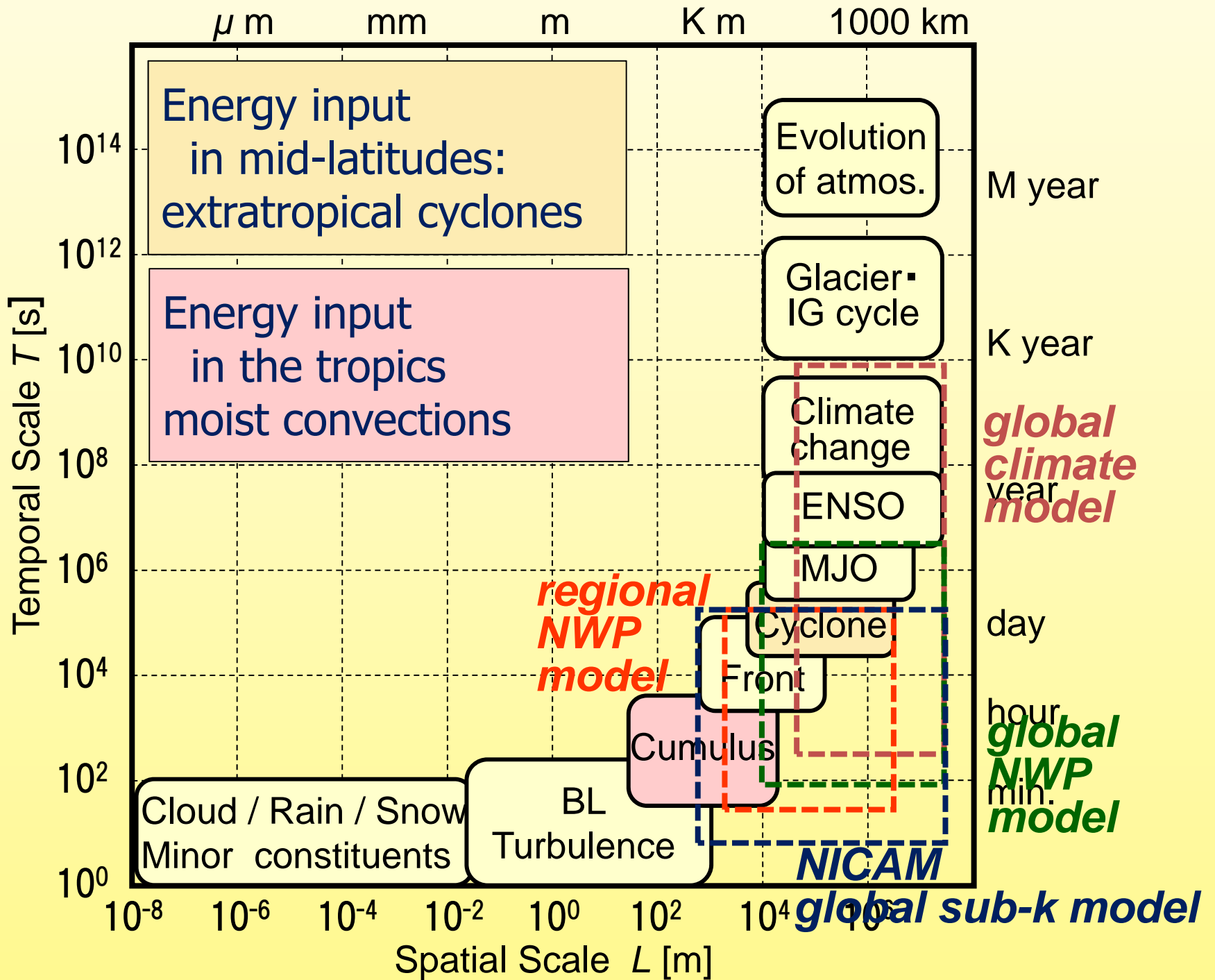
Self-organization of convective clouds in the tropics

Interaction with complex topography and land-sea contrast,
particularly in the Maritime Continent



Tsuda(2009)



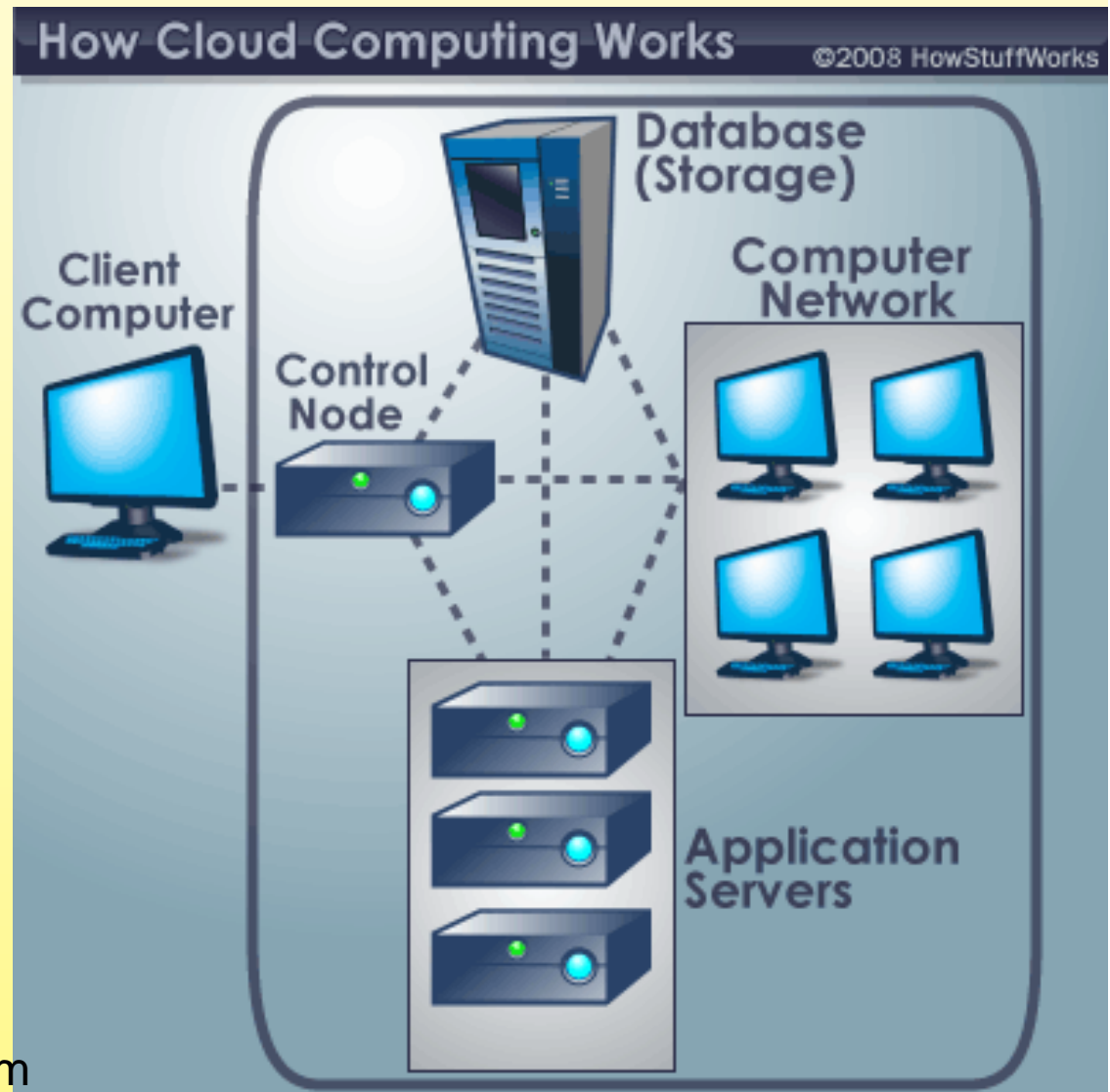


2. Plan of participating in the YMC field campaign

- ❖ In the MC countries, infrastructures in computations and internet communications have been improved largely in these years
- ❖ It would be a good timing to start international research collaboration on numerical model studies of extreme weather events in the MC, such as
 - cross-equatorial cold surge
 - Borneo vortexwith high-resolution regional non-hydrostatic models

❖ Multi-model and multi-analysis ensemble experiments will be possible through “cloud computing”

- with our own application servers and database storages



<http://computer.howstuffworks.com/cloud-computing/cloud-computing.htm>

❖ The following subjects should be pursued under the YMC

(1) Hindcast experiments on some typical events

such as, cross-equatorial cold surge and Borneo vortex

<a> to check and tune the performance of numerical models

→ process oriented validation of numerical models

 to make detailed dynamical analyses

(2) Near real-time forecast experiments

in collaboration with the YMC observational campaigns, including

<1> the design of adaptive observations

<2> the assessment of their impact to improve the forecast

(3) Geophysical Fluid Dynamics-oriented numerical experiments

for better understanding the fundamental dynamics of

cross-equatorial cold surge and Borneo vortex

❖ JSPS Core-to-Core Program: Asia-Africa Science Platforms

- International Research Collaborations and Networking on Extreme Weather in Changing Climate in the MC (FY2015-17)

July 2, 2010, way to Visakhapatnam from Delhi, India

Thank you !

